


















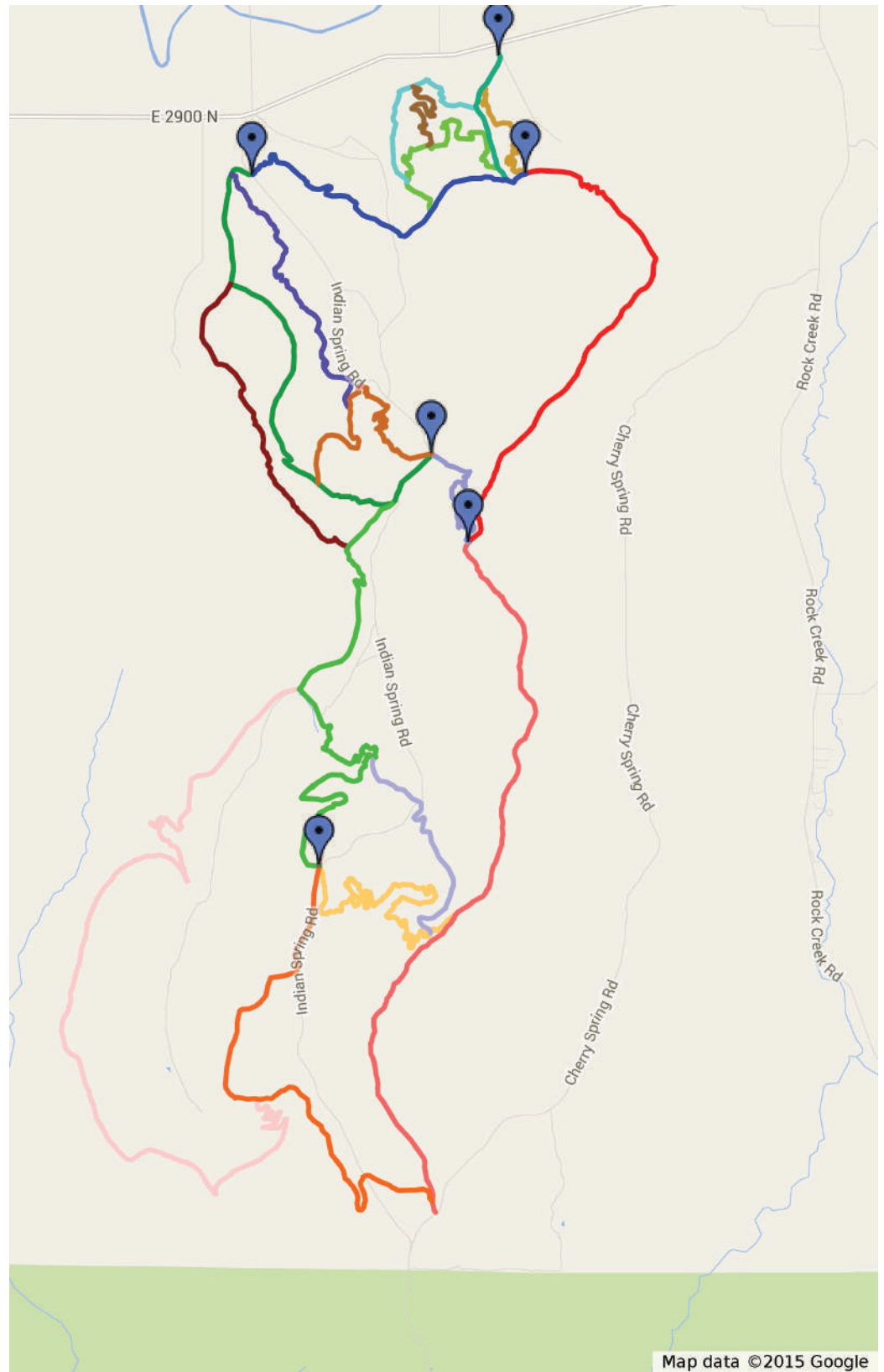
Indian Spring Trails, S. Idaho

[Click here for Interactive Map](#)

-  Original Parking Lot
-  ● Sugarloaf
-  ◆ Swami
-  ◆ Backdoor
-  New Parking Lot
-  ● Dry Gulch Trailhead Access
-  ■ Raggitt
-  ■ Skull Trail
-  ■ Jummi
-  ■ Middle Skills
-  Trailhead
-  ● Lower Dry Gulch
-  ■ Upper Dry Gulch
-  ● Snakeskin
-  Trailhead
-  ■ Sweet n' Low
-  Trailhead
-  ◆◆ Brennan
-  ■ Matt's Gulch
-  ◆ Upper Sugarloaf
-  Trailhead
-  ■ Rockstar
-  ■ Connect to Sugarloaf
-  ◆◆ Hotshot
-  ◆ Smitty's Loop

Technical Difficulty Key:

- Easy
- Moderate
- ◆ Advanced



Multi-use trail system south of Kimberly / Twin Falls, Idaho. Mountain Biking, Hiking, and Horseback Riding. aka: Indian